

Name of NSSR Theme: Road Safety/Support  
Name of SMART Connect Theme: COPQ/Drone Vision

## **SMART WARD PORTFOLIO**

Name of entity/person:

Pincode(s) applicable:

Type of portfolio:

Personal/ Business / Community welfare / Government / Ease of SMART  
Ward Portfolio

**Ward(s) / Ward Numbers:**

**SMART Ward Project Centre Pincode (if applicable):**

**SMART Ward Project Centre Contact No(s):**

**SMART Ward Accountability Level:**

Personal interest/ RTO rules & regulations based/ Government rules & regulations  
based/Service enabling network based/ Service interaction network based/  
COPQ/Drone Vision (COPQ-or-DV) Continuum based/technology based/ Not  
known

**SMART Ward Portfolio Valid from:**

**SMART Ward Portfolio Valid till:**

DL number or  
AADHAAR CARD  
number or  
SMART Ward  
Portfolio  
number

PMS: Preparedness  
Mitigation Support

PRM: Preparedness  
Responsiveness Mitigation



SMART Connect Portfolio

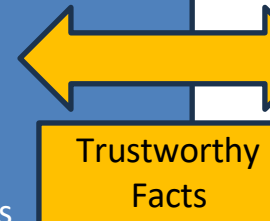
SMART Ward Portfolio

# SMART Road Safety Score

Focus on Safer Commuting

Road safety editioning implementation via scores such as:

- ☐ Regular experience (RIT-RE1) + Unmanaged experience (RIT-RE2) +
  - ☐ Combo experience (RIT-RE1.2)
  - ☐ Road System dynamics risk (RIT-RE3) +
  - ☐ FESA responsiveness risk (RIT-RE5)
  - ☐ FESA for CCMA issues risk (RIT-RE4)+
  - ☐ PRM responsiveness risk (RIT-RE5) +
  - ☐ NSSR Theme Units risk (RIT-RE6) with non-compliant levels
- As NSSR Units ( )



Reviews

Reports

Tickets

PERFORMANCE @ SCALE

Compounding problems

Resilience

CCMA: Climate Change Mitigation and Adaptation

# SMART Road Safety Score

Focus on Safer Commuting

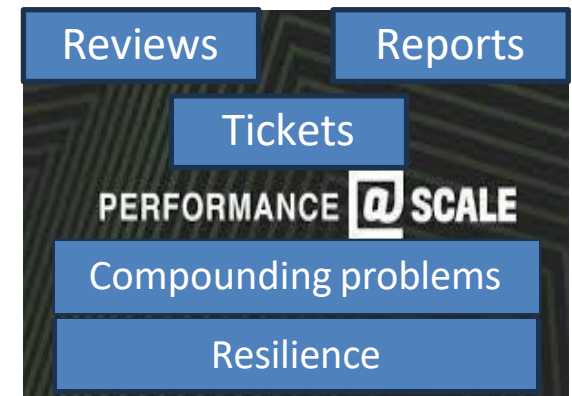
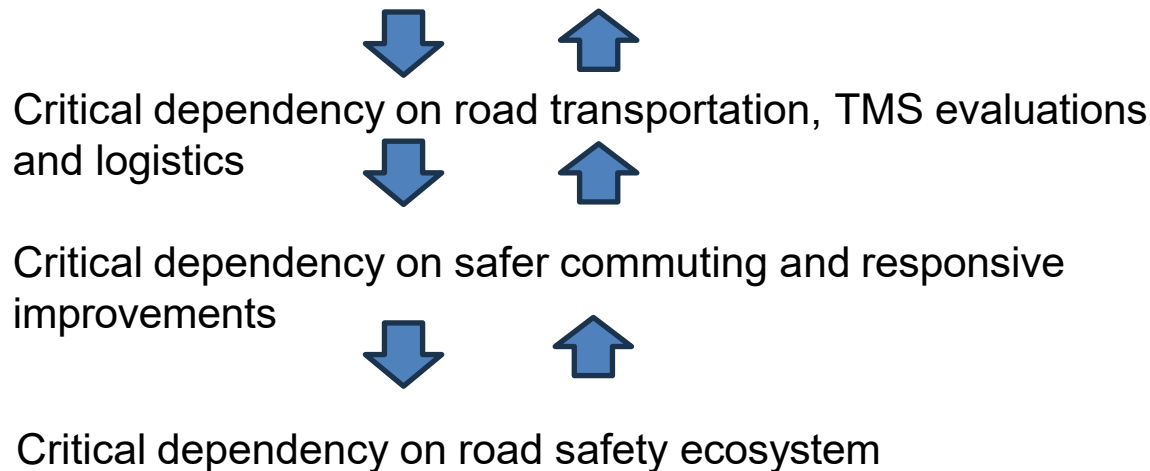
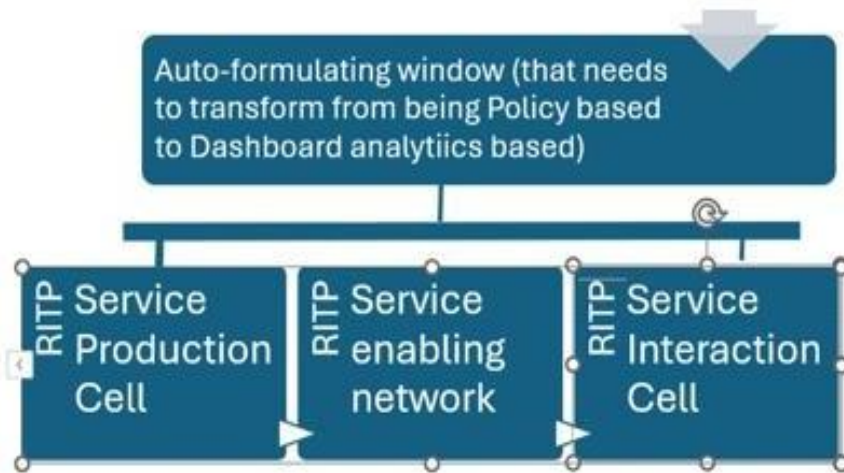
## Domains

- ☐ Roads & Road Systems
- ☐ Road Arboriculture
- ☐ Road Infrastructure
- ☐ Traffic Engineering (TE)
- ☐ Traffic Control deployments
- ☐ Immersive TE deployments
- ☐ Commuter safety deployments
- ☐ Goods transportation networks/supply chains
- ☐ BSNL/TELECOM/similar deployments
- ☐ BESCOM /similar deployments
- ☐ BWSSB / similar deployments
- ☐ Healthcare services deployments
- ☐ Medical supply services
- ☐ Educational institutions/in-situ sites/campuses
- ☐ EV Infrastructure/Flexi-fuel pumps
- ☐ Automobile dealer networks
- ☐ Automobile service centres/businesses
- ☐ Mobile Vehicle Assistance Units (MVAU)
- ☐ MSME Manufacturers
- ☐ MSME Service deployments
- ☐ Corporate offices/campuses
- ☐ KSFES deployments
- ☐ FESA auditable buildings/sites/complexes
- ☐ Fast Track PRM deployments

- ☐ Border roads
- ☐ Flyovers
- ☐ Bridges
- ☐ Underpasses
- ☐ Link roads, road corridors
- ☐ Ring roads
- ☐ Connecting roads
- ☐ Road
- ☐ Stretch
- ☐ Route

- ☐ Road Safety Editioning
- ☐ QOI/QOP/QOO/QOS design
- ☐ QP/CQI turnover rate
- ☐ Deep Interaction Link PRM level
- ☐ Non-conventional vehicle usage PRM level

# SMART Road Safety Score System



## SMART Ward Portfolio Contact Numbers

Toll free number:

---

Names of location centres and their contact numbers

---

Names of regional centres and their contact numbers

---

Name of nearest city centres and their contact numbers

---

If found please return to:

---



### ROAD INFRASTRUCTURE TRANSFORMATION

- ☐ Service Production Cell Card
- ☐ Service Enabling Cell Card
- ☐ Service Interaction Cell Card
- ☐ PMS Domain Level Card
- ☐ PRM Domain Level Card
- ☐ Road Safety Level Card