

Name of NSSR Theme: Road Safety/Support Defect Liability

Name of SMART Connect Theme: COPQ/Drone Vision

SMART CONNECT PORTFOLIO

Name of SWD/SP/BiZ/person:

Pincode(s) applicable:

Type of portfolio:

Personal/ Business / Community welfare / Government / Ease of SMART

Connect Portfolio

Ward(s) / Ward Numbers:

SMART Connect Project Centre Pincode (if applicable):

SMART Connect Project Centre Contact No(s):

SMART Connect Adherence Level:

Personal interest/ RTO rules & regulations based/ Government rules & regulations based/COPQ-or-DV rules & regulations based/ technology based/ Not known

SMART Connect Portfolio Valid from:

SMART Connect Portfolio Valid till:

DL number or
AADHAAR CARD
number or
SMART
Connect
number

PMS: Preparedness
Mitigation Support

PRM: Preparedness
Responsiveness Mitigation



SMART Connect Portfolio



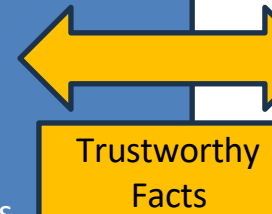
SMART Ward Portfolio

SMART Road Safety Score

Focus on Safer Commuting

Road safety editioning implementation via scores such as:

- ☐ Regular experience (RIT-RE1) + Unmanaged experience (RIT-RE2) +
 - ☐ Combo experience (RIT-RE1.2)
 - ☐ Road System dynamics risk (RIT-RE3) +
 - ☐ FESA responsiveness risk (RIT-RE5)
 - ☐ FESA for CCMA issues risk (RIT-RE4)+
 - ☐ PRM responsiveness risk (RIT-RE5) +
 - ☐ NSSR Theme Units risk (RIT-RE6) with non-compliant levels
- As NSSR Units ()



Reviews

Reports

Tickets

PERFORMANCE @ SCALE

Compounding problems

Resilience

CCMA: Climate Change Mitigation and Adaptation

SMART Road Safety Score

Focus on Safer Commuting

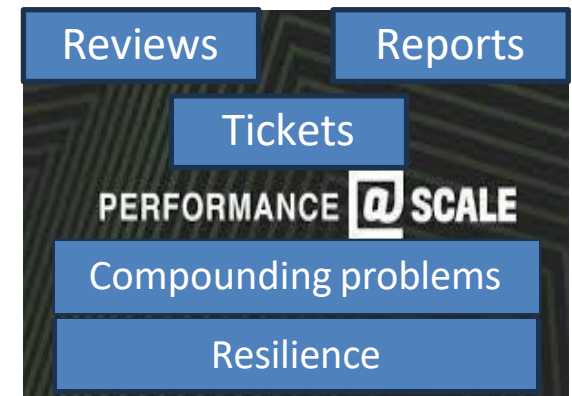
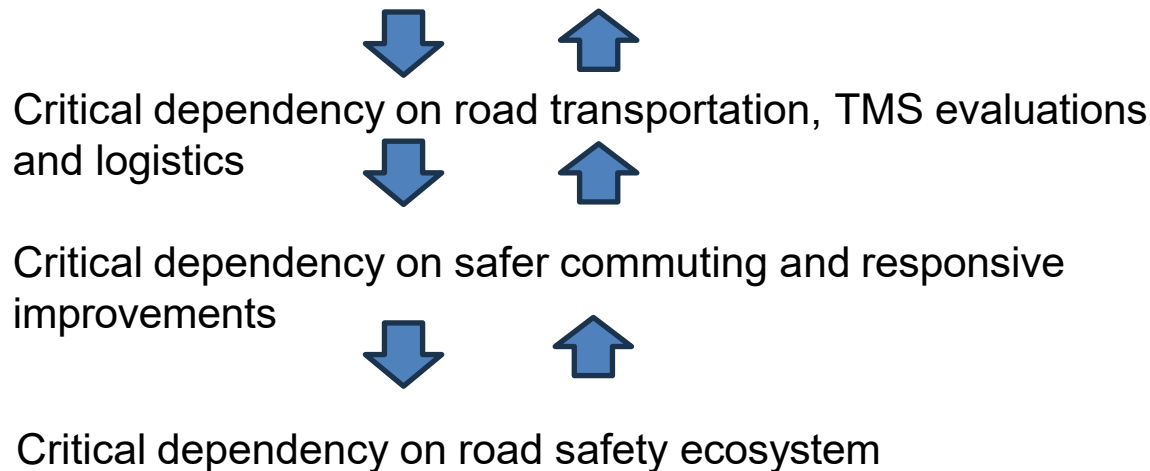
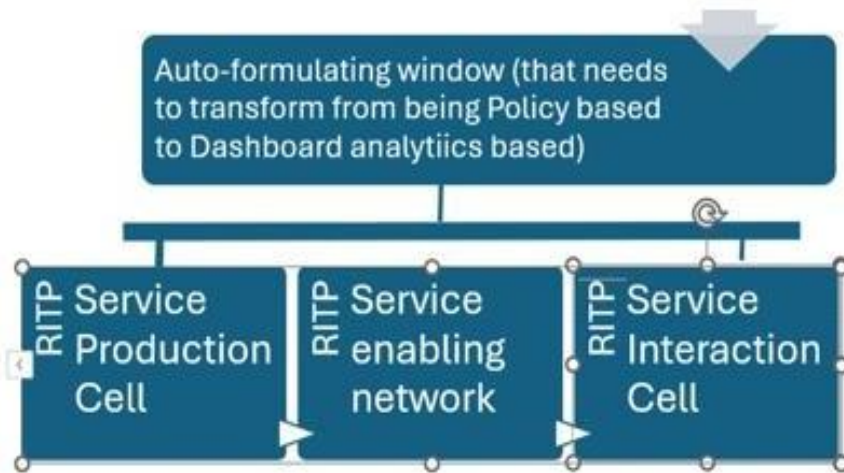
Domains

- ☐ Roads & Road Systems
- ☐ Road Arboriculture
- ☐ Road Infrastructure
- ☐ Traffic Engineering (TE)
- ☐ Traffic Control deployments
- ☐ Immersive TE deployments
- ☐ Commuter safety deployments
- ☐ Goods transportation networks/supply chains
- ☐ BSNL/TELECOM/similar deployments
- ☐ BESCOM /similar deployments
- ☐ BWSSB / similar deployments
- ☐ Healthcare services deployments
- ☐ Medical supply services
- ☐ Educational institutions/in-situ sites/campuses
- ☐ EV Infrastructure/Flexi-fuel pumps
- ☐ Automobile dealer networks
- ☐ Automobile service centres/businesses
- ☐ Mobile Vehicle Assistance Units (MVAU)
- ☐ MSME Manufacturers
- ☐ MSME Service deployments
- ☐ Corporate offices/campuses
- ☐ KSFES deployments
- ☐ FESA auditable buildings/sites/complexes
- ☐ Fast Track PRM deployments

- ☐ Border roads
- ☐ Flyovers
- ☐ Bridges
- ☐ Underpasses
- ☐ Link roads, road corridors
- ☐ Ring roads
- ☐ Connecting roads
- ☐ Road
- ☐ Stretch
- ☐ Route

- ☐ Road Safety Editioning
- ☐ QOI/QOP/QOO/QOS design
- ☐ QP/CQI turnover rate
- ☐ Deep Interaction Link PRM level
- ☐ Non-conventional vehicle usage PRM level

SMART Road Safety Score System



SMART Connect Portfolio Contact Numbers

Toll free number:

Names of location centres and their contact numbers

Names of regional centres and their contact numbers

Name of nearest city centres and their contact numbers

If found please return to:

- ☐ Ease of Care & VeriSafe Card
- ☐ Ease of Service Anywhere Anyhow Card
- ☐ Road Safety Level Card
- ☐ Critical Path Probability Resolution (CPPR) Pass
- ☐ Graded Transportation Pass
- ☐ Graded Transportation Warehousing



Self-assessment of Driver Fitness



[Know More](#)



[Know Mor...](#)

Taxis and Safety



Know More...

Autos and Safety



Know Mor...

Buses, Vans and Safety



Know Mor...

Two-wheelers and Safety



PASSENGER AND COMMERCIAL 4W(S)


Know Mor...



[Know Mor...](#)

Veritable Metro and On
Road Services

Votary Tracking of Roads



Know More

Risk Management Panel




[Know More](#)

Emergency Response Services Network



An aerial or terrestrial viewpoint mapping for Fire and Emergency Services Actuation, Emergency Response Services, problem solving for dynamic Natural Systems interface environments, and PMS OR PRM responsiveness



Know Mor...